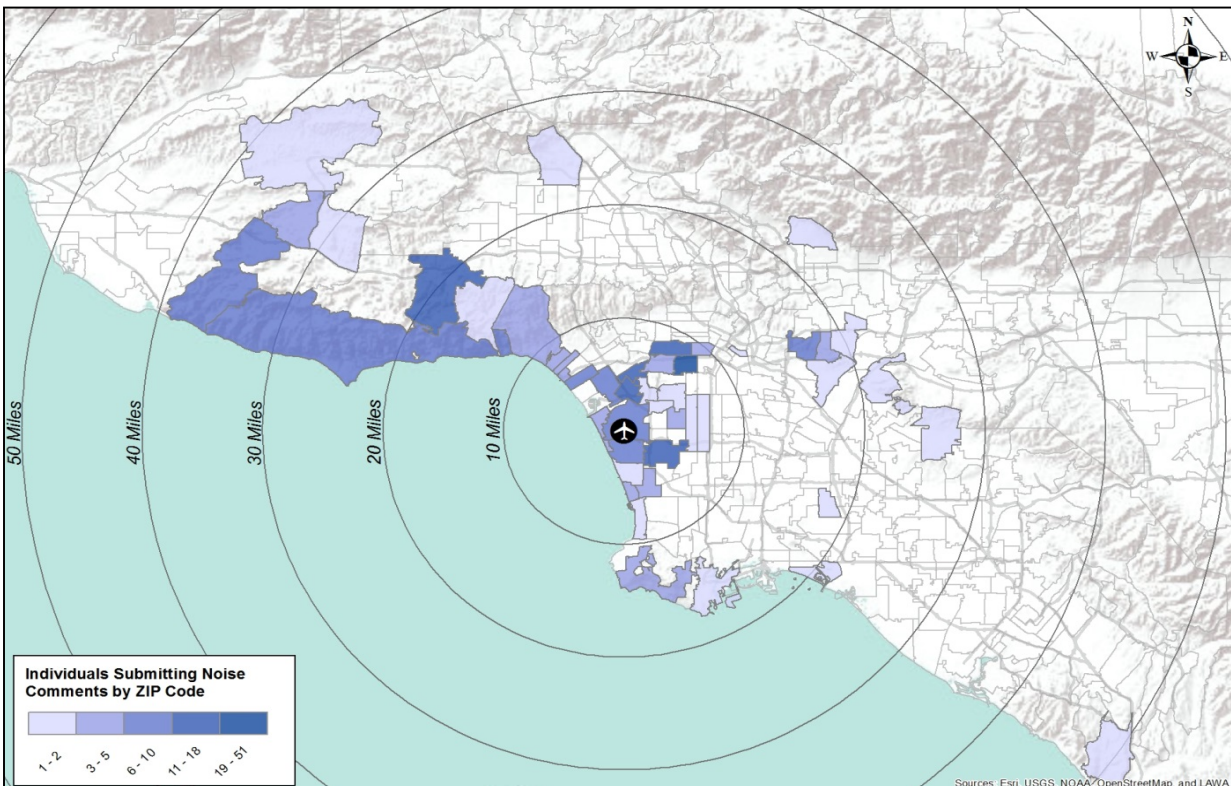
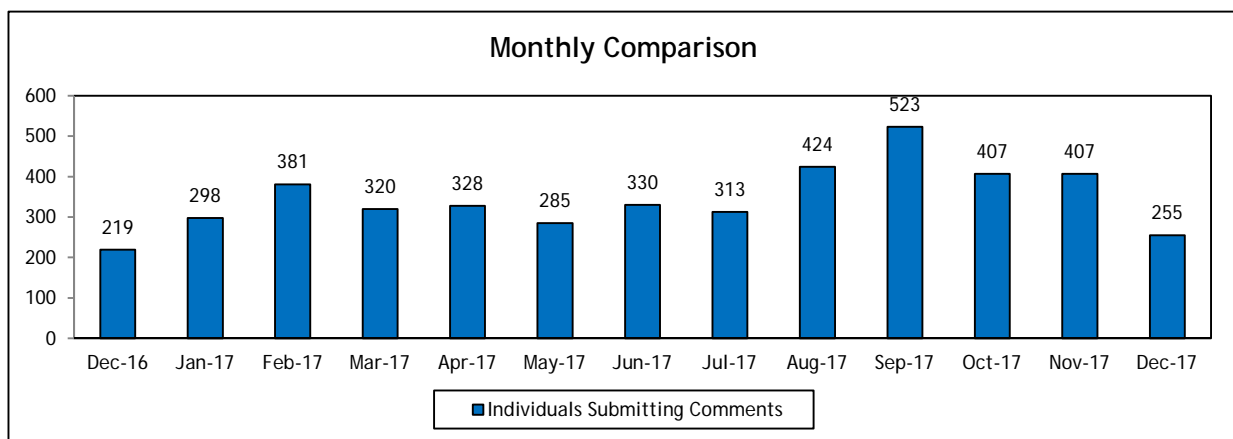


Aircraft Noise Comment Report

This report summarizes comments received from individuals regarding LAX aircraft noise. Comments are submitted via the Noise Comment Form on the LAX Noise web page or WebTrak, the LAX PlaneNoise Mobile App, or the 24-hr Noise Comment Phone Line. Noise comments are an important component of aircraft noise analysis and management. Comments provide information to understand noise disturbances, help determine emerging issues, and enable LAWA to provide useful feedback.

Individuals Submitting Noise Comments

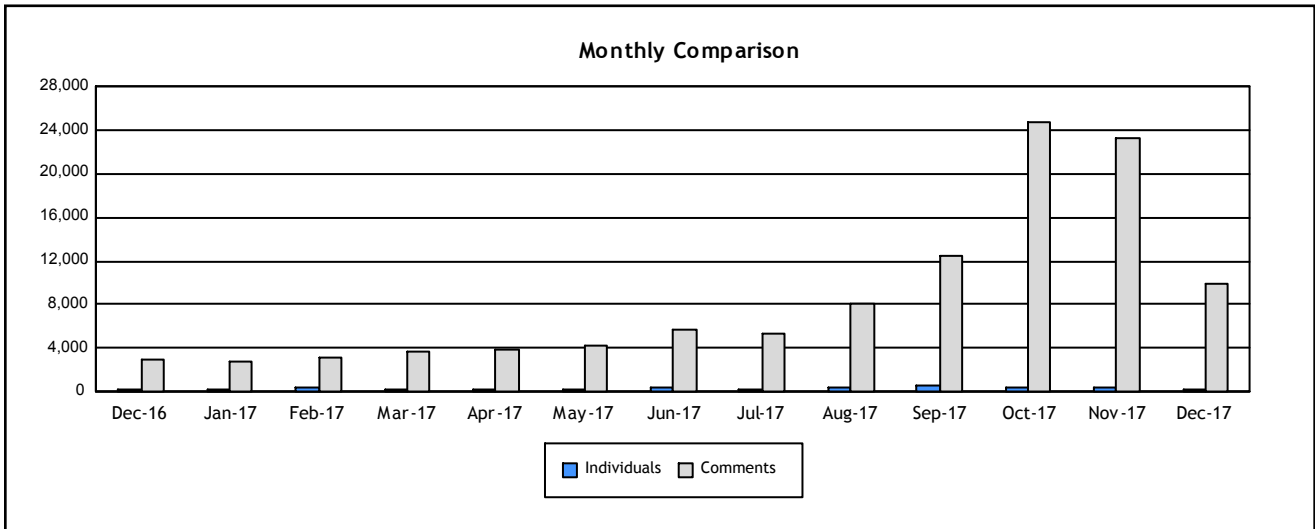
255



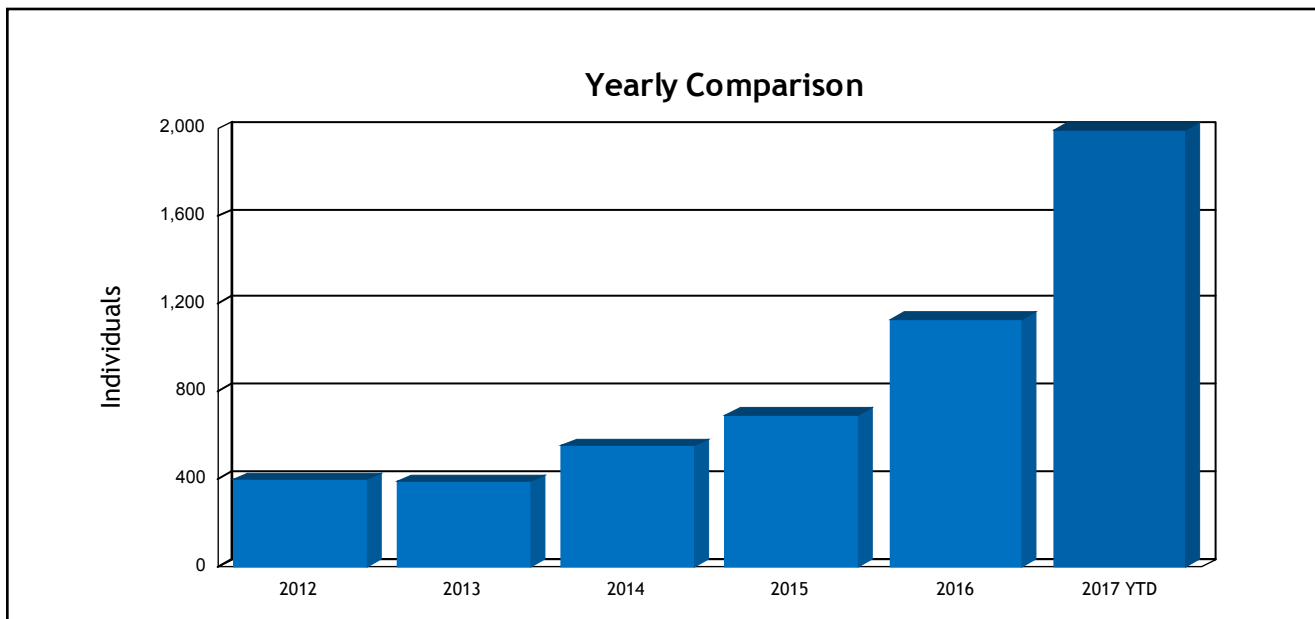
Note: Ranges in the map are classified using Jenks Classification Method.

Individuals Submitting Noise Comments **255**

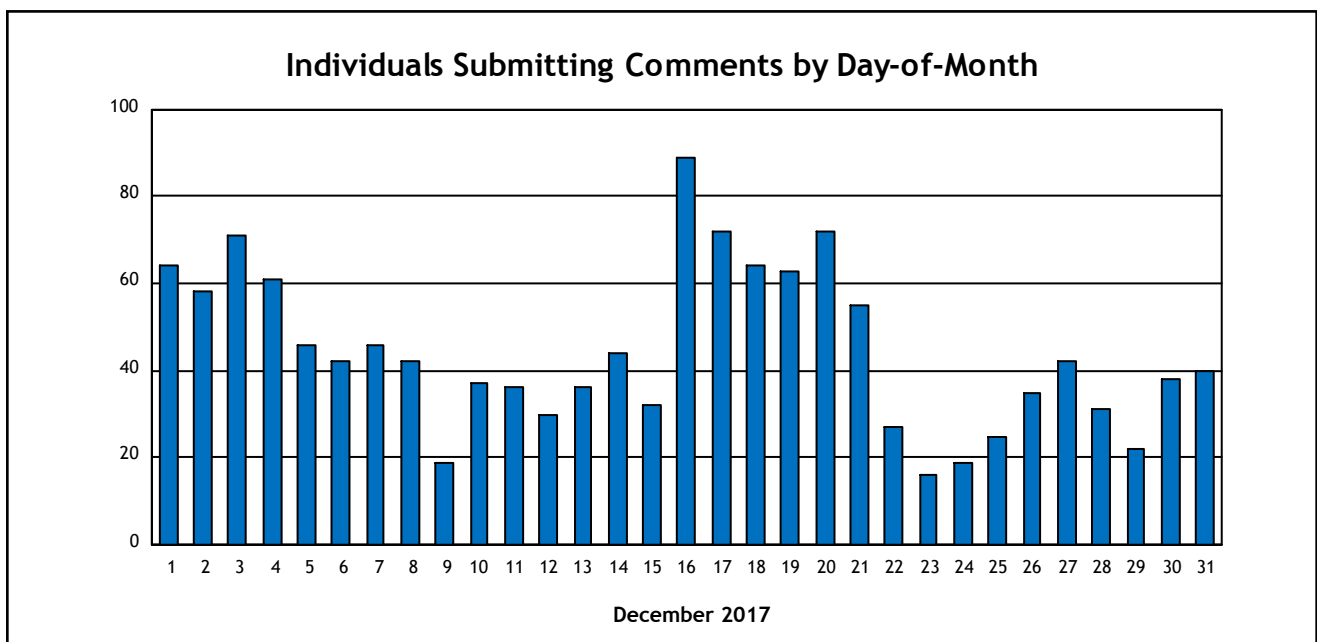
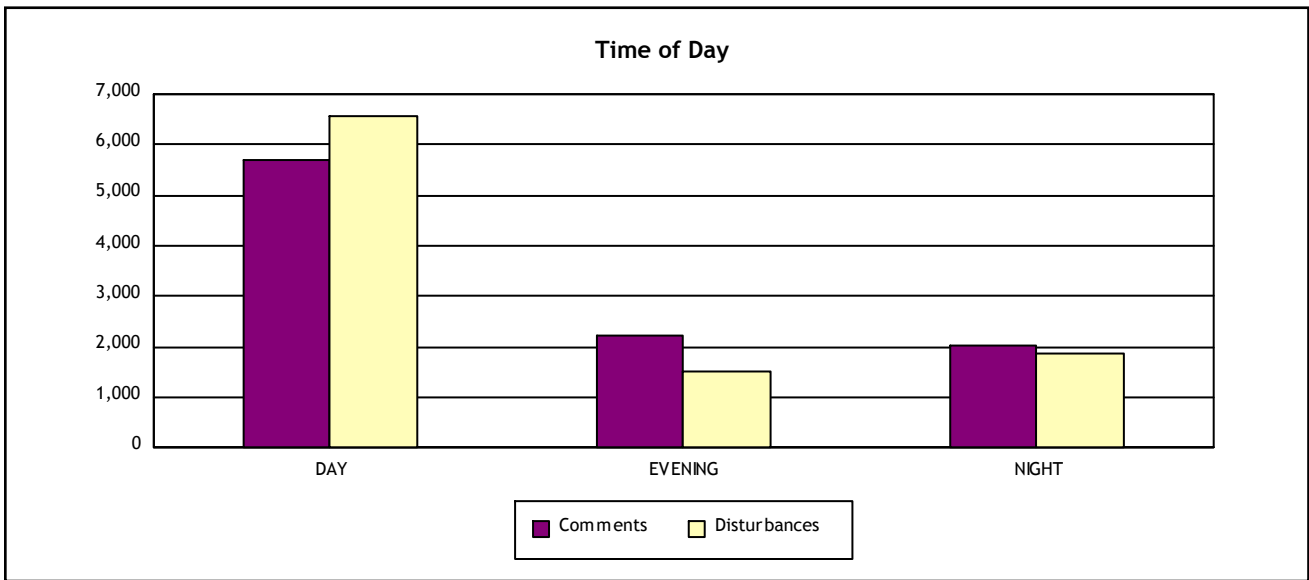
Noise Comments Received **9,942**



	December 2017	November 2017	% Change	December 2016	% Change
Individuals	255	407	-37%	219	16%
Comments	9,942	23,290	-57%	3,024	229%

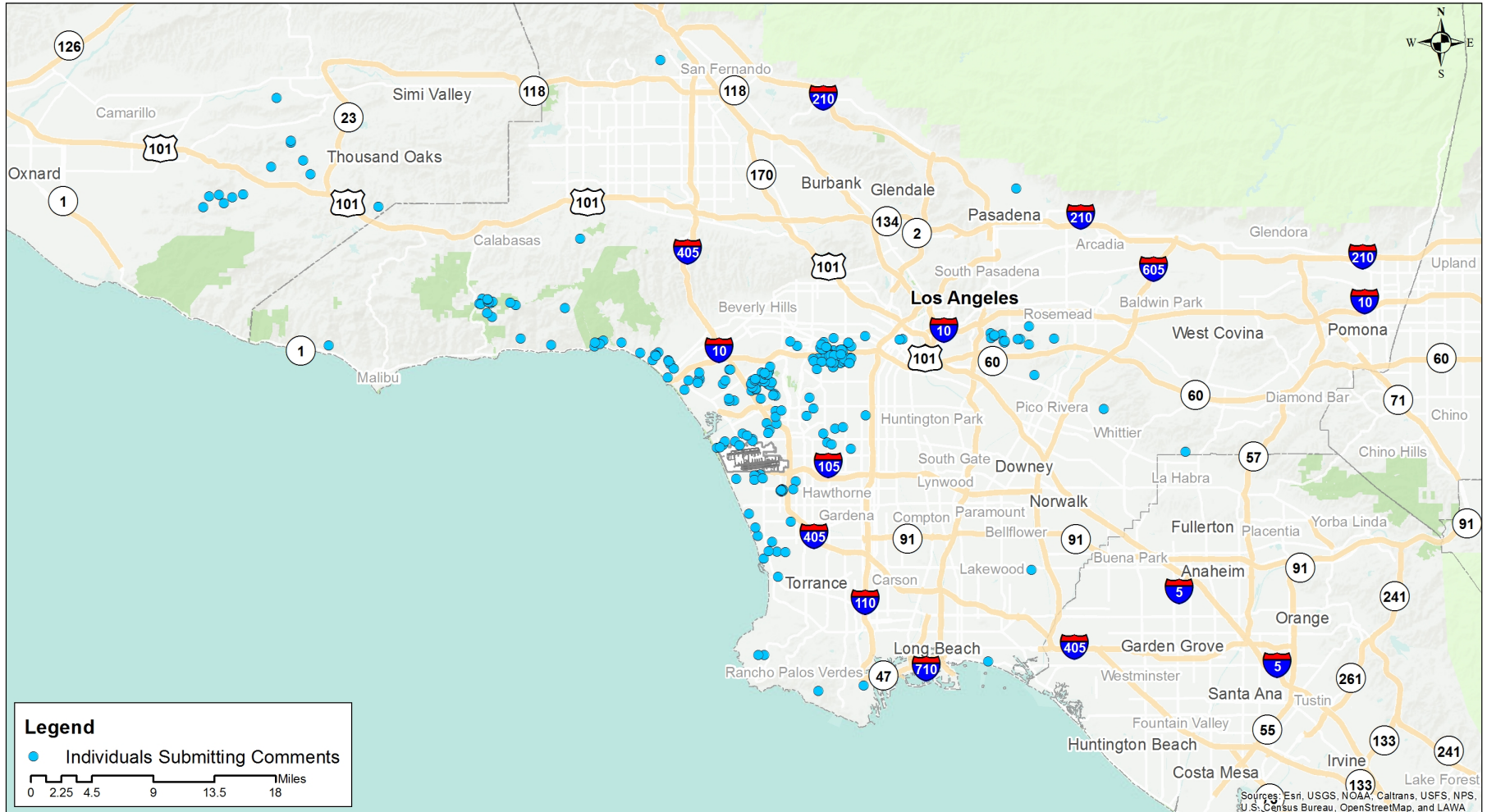


	Day (7:00 am - 7:00 pm)	Evening (7:00 pm - 10:00 pm)	Night (10:00 pm - 7:00 am)
Comments	5,685	2,221	2,036
Disturbances	6,555	1,525	1,862



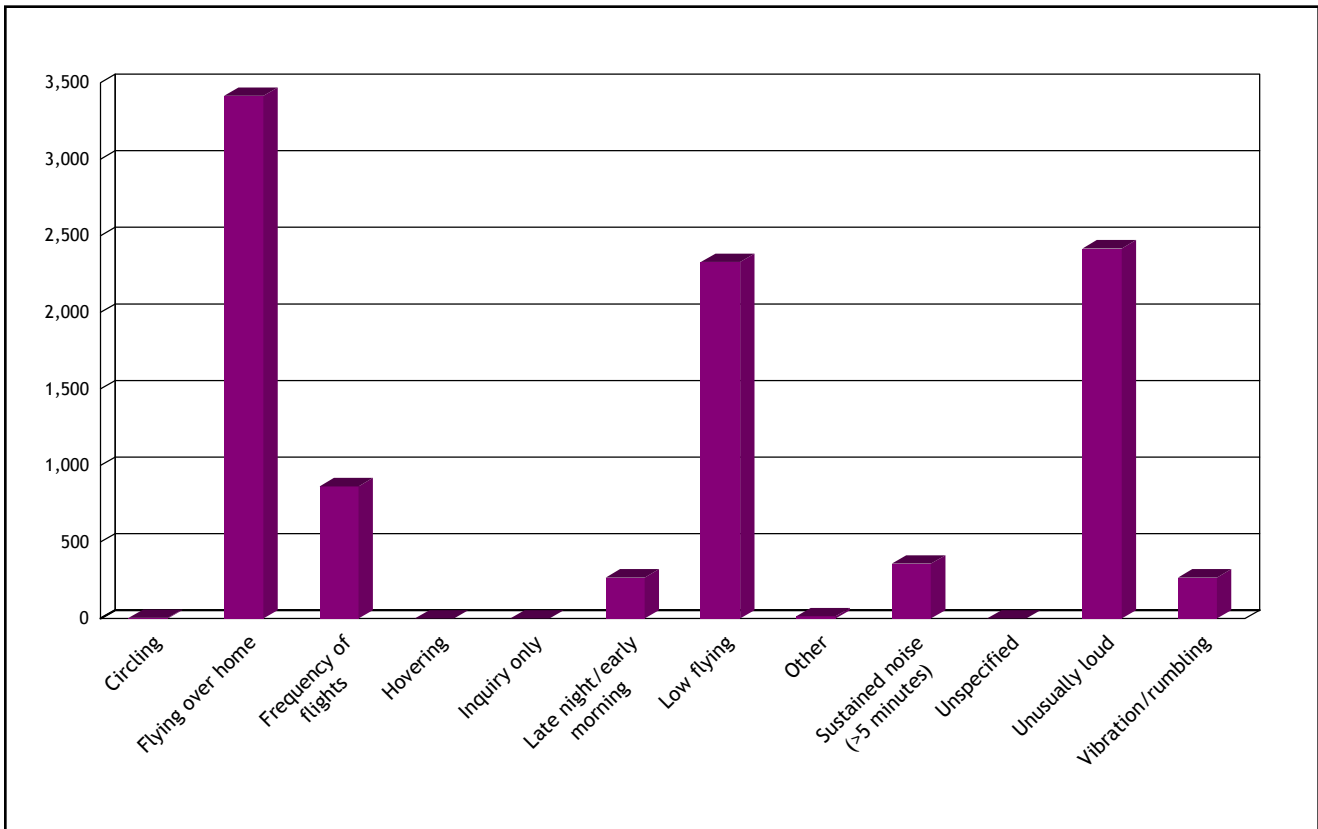
City	Individuals	Comments	Percentage of Comments*
Altadena	1	6	< 1%
Calabasas	13	2,455	25%
Culver City	33	1,317	13%
El Segundo	6	45	< 1%
Granada Hills	1	2	< 1%
Hawthorne	14	81	< 1%
Hermosa Beach	3	7	< 1%
Inglewood	5	31	< 1%
La Habra	1	1	< 1%
Laguna Niguel	1	1	< 1%
Lakewood	1	3	< 1%
Long Beach	1	6	< 1%
Los Angeles	98	4,732	48%
Malibu	10	220	2%
Manhattan Beach	2	3	< 1%
Montebello	1	2	< 1%
Monterey Park	12	184	2%
Moorpark	1	15	< 1%
Newbury Park	6	165	2%
Pacific Palisades	2	34	< 1%
Playa Del Rey	4	19	< 1%
Rancho Palos Verdes	3	80	< 1%
Redondo Beach	5	14	< 1%
Rosemead	1	7	< 1%
San Pedro	1	1	< 1%
Santa Monica	19	458	5%
Thousand Oaks	6	45	< 1%
Topanga	2	5	< 1%
Westchester	1	1	< 1%
Whittier	1	2	< 1%
TOTAL	255	9,942	0 10 20 30 40 50 60 70 80 90 100

* All percentages are rounded to the nearest whole number.



*Circle indicates the location of the individual submitting comments.
 Note: Not included in the map is one individual from Laguna Niguel, CA.

Type of Concern*	Number of Comments
Circling	5
Flying over home	3,414
Frequency of flights	864
Hovering	1
Inquiry only	1
Late night/early morning	268
Low flying	2,329
Other	15
Sustained noise (>5 minutes)	359
Unspecified	1
Unusually loud	2,417
Vibration/rumbling	268
TOTAL	9,942



Note: * As reported by individuals.

Date	Start Time	End Time	Duration (hours:mins:secs)	Flow	Reason
12/1/2017	00:00:00	00:02:59	00:02:59	West Flow	Over Ocean Operations Transition
12/1/2017	06:10:00	06:29:59	00:19:59	West Flow	Unknown
12/2/2017	06:10:00	06:29:59	00:19:59	West Flow	SoCal TRACON Request
12/4/2017	00:00:00	00:29:59	00:29:59	West Flow	Volume
12/4/2017	06:20:00	06:29:59	00:09:59	West Flow	SoCal TRACON Request
12/5/2017	00:00:00	06:29:59	06:29:59	West Flow	Due to Flight Check
12/6/2017	00:00:00	00:36:59	00:36:59	West Flow	Volume
12/6/2017	06:19:00	06:29:59	00:10:59	West Flow	Westerly Operations Transition
12/7/2017	00:00:00	00:39:59	00:39:59	West Flow	Volume
12/7/2017	06:28:00	06:29:59	00:01:59	West Flow	Westerly Operations Transition
12/8/2017	00:00:00	00:11:59	00:11:59	West Flow	Over Ocean Operations Transition
12/9/2017	00:00:00	00:27:59	00:27:59	West Flow	Unknown
12/9/2017	06:16:00	06:29:59	00:13:59	West Flow	SoCal TRACON Request
12/10/2017	00:00:00	00:07:59	00:07:59	West Flow	Over Ocean Operation Transition
12/11/2017	00:00:00	00:39:59	00:39:59	West Flow	Volume
12/11/2017	05:55:00	06:29:59	00:34:59	West Flow	Reason Unknown
12/12/2017	00:00:00	00:39:59	00:39:59	West Flow	Volume
12/12/2017	05:00:00	06:29:59	01:29:59	West Flow	Airport Design Group (VI) Aircraft Departure
12/13/2017	00:00:00	06:29:59	06:29:59	West Flow	Runway Closure
12/14/2017	00:00:00	00:49:59	00:49:59	West Flow	SoCal TRACON Request
12/15/2017	06:27:00	06:29:59	00:02:59	West Flow	Westerly Operations Transition
12/16/2017	05:15:00	06:29:59	01:14:59	West Flow	Cloud Layer at Shoreline
12/17/2017	00:00:00	00:36:59	00:36:59	West Flow	Unknown
12/17/2017	06:25:00	06:29:59	00:04:59	West Flow	Westerly Operations Transition



Date	Start Time	End Time	Duration (hours:mins:secs)	Flow	Reason
12/18/2017	00:00:00	00:32:59	00:32:59	West Flow	Unknown
12/18/2017	00:50:00	06:29:59	05:39:59	West Flow	Unknown
12/19/2017	00:00:00	00:49:59	00:49:59	West Flow	Volume
12/19/2017	06:20:00	06:29:59	00:09:59	West Flow	Westerly Operations Transition
12/20/2017	00:00:00	00:54:59	00:54:59	West Flow	Volume
12/20/2017	06:20:00	06:29:59	00:09:59	West Flow	Fog
12/21/2017	00:00:00	00:59:59	00:59:59	West Flow	Volume
12/21/2017	06:25:00	06:29:59	00:04:59	West Flow	Westerly Operations Transition
12/22/2017	00:00:00	01:14:59	01:14:59	West Flow	Volume
12/22/2017	06:27:00	06:29:59	00:02:59	West Flow	Westerly Operations Transition
12/23/2017	00:00:00	00:29:59	00:29:59	West Flow	Unknown
12/23/2017	06:10:00	06:29:59	00:19:59	West Flow	Unknown
12/24/2017	00:00:00	01:04:59	01:04:59	West Flow	Unknown
12/24/2017	01:05:00	06:29:59	05:24:59	West Flow	North Complex Shut Down
12/25/2017	06:29:00	06:29:59	00:00:59	West Flow	Westerly Operations Transition
12/26/2017	01:48:00	06:29:59	04:41:59	West Flow	Weather
12/27/2017	00:00:00	06:29:59	06:29:59	West Flow	Volume
12/28/2017	00:00:00	06:29:59	06:29:59	West Flow	Volume
12/29/2017	00:00:00	00:59:59	00:59:59	West Flow	Volume
12/29/2017	06:10:00	06:29:59	00:19:59	West Flow	SoCal TRACON Request
12/30/2017	04:04:00	06:29:59	02:25:59	West Flow	Weather
12/31/2017	00:00:00	06:29:59	06:29:59	West Flow	Weather

Note: This data is from the Federal Aviation Administration Air Traffic Control Tower Log. If the reason is listed as "Unknown" then the data is not available.